



DRIFTLESS GETAWAYS

**A SAMPLE TRAVEL
GUIDE TO
SOUTHWEST WISCONSIN**

**SO MUCH TO SEE
SO LITTLE TIME**

**THE CONNECTING ENTREPRENEURIAL
COMMUNITES CONFERENCE ROADTRIP GUIDE
MAY 30-31, 2024**

qr code to
PSW page

INDEX

TABLE OF CONTENT



02
—

WELCOME!

03
—

PICTURESQUE
DRIVES AND VISTAS

05
—

ONE OF A KIND
WONDERFUL

08
—

HIKING AND
HISTORY

11
—

LOCAL BARS AND
BREWERIES

13
—

SUPPER CLUBS

15
—

UNIQUELY
DRIFTLESS TERRAIN

18
—

SAY CHEESE

10
—

LIVING IN THE
DRIFTLESS REGION

From the tiny towns tucked into the valleys, to the abundant hilltop vistas, the topography reflects the wide range of entrepreneurial businesses and communities that call this region home. We could not list every single place you should visit, so this is a sample to get you started.

Drive times from Platteville are noted.

WANT TO ADD A SITE OR
BUSINESS TO THE TOUR? VISIT
PROSPERITYSOUTHWEST.COM/
XXX TO ADD YOUR FAVORITES
TO THE LIST OF DRIFTLESS GEMS

WELCOME TO THE DRIFTLESS

THE DRIVE IS HALF THE FUN



Rolling topography, sweeping vistas, intimacy with natural features and pastoral scenes is the norm. Straight roads are an oddity. With low traffic volumes, the area is a car enthusiasts and motorcyclists dream. Two of the five Wisconsin Scenic Byways – Highway 60 and 133 are in the region as well as Highway 35 - The Great River Road running along the Mississippi.

1

Platte River Valley

Hwy. 81, Platteville to Cassville – 40 minutes

Start in Platteville and drive west through the Platte River Valley, visit the historic square at Lancaster and the copper domed courthouse, drive the vista ridge past Beetown to the Mississippi River at Cassville. Consider taking the ferry across the river to Iowa.

2

Great River Road

Hwy 133, Cassville to Potosi – 25 minutes


Drive a portion of the Great River Road Scenic Byway between two historic river towns. Here you ride next to the river before riding on a ridgetop. Stop at “Beer’s Hometown” and visit Potosi Brewery, the National Brewery Museum, and the Great River Road Interpretive Center.

3

Cows and Cheese

Hwy 81, Platteville to Monroe – 1 Hour

This is the heart of our dairy country and ends in the cheesetastic city of Monroe. Along the way view open pastures, see the quaint towns of Darlington and Argyle, the Toy Train Museum, see a large cheese production facility, and end at the Alp and Dell Cheese Store in Monroe.



ISO solitude and scenery? Download WisDot’s Rustic Roads Guide.

ROADTRIP!

4

Amish Country

Hwy 80, Platteville to Muscoda - 50 minutes

Head north through the Amish country around Livingston, across the old Military Ridge Trail (now Hwy. 18) to Highland, then twist downhill into the Wisconsin River Valley. Finish in Muscoda - the "Morel Mushroom Capital."

5

Wisconsin River Ride

Hwy 60, Gotham to Bridgeport - 50 minutes

Take in 47 miles of the Lower Wisconsin River Road Scenic Byway as you enjoy nearly constant and intimate views of the river and the surrounding bluffs.

6

Go See Grand Dad

Hwy 35, Bridgeport to La Crosse - 1.3 hours

Perhaps the Granddaddy of scenic drives in Wisconsin and one of the finest in the Midwest. Start in historic Prairie DuChien, founded in 1817, and finish the drive at Grand Dad's Bluff in La Crosse and take in this popular view.

7

Fishing and Frank

Hwys 23/14, Dodgeville to Viroqua - 1.5 hours

Starting in Dodgeville, there is a C-97 plan along the road, then Frank Lloyd Wright sites near Spring Green and at Richland Center, as you wind through the heart of trout fishing country into Viroqua. There, get a coffee at Wonderstate and pick up hard to find staples at the Viroqua Food-Coop.



ONE OF A KIND WONDERFUL

SITES TO BEHOLD

Southwest Wisconsin has a scope of wonders, from architecture to unique finds to gathering spots. Maybe the land sparks these unique ideas, maybe the settlers brought them. Now is your chance to feed your wonder and experience the Driftless.



1. A.D. German Warehouse
Richland Center



2. Dickeyville Grotto
Dickeyville



3. Platte Mound M
Platteville

**DISCOVER THE
FLAVORS AND SITES
OF THE DRIFTLESS**

ONE OF A KIND WONDERFUL

THE TRAVEL DEETS



**ONLY IN THE
DRIFTLESS**

01 A.D. German Warehouse

Businessman Albert Delvino German commissioned Frank Lloyd Wright to design an innovative 4 story warehouse. Prebook a tour.
*300 S. Church St. Richland Center
1 hour drive*

02 Dickeyville Grotto

Between 1924 and 1930 Father Matthias Wernerus created the Dickeyville Grotto with materials and objects sourced worldwide.
*377 Great River Road, Dickeyville
15 minute drive*

03 Platte Mound M

The "M" was created in 1937 by some fun-loving College of Engineering students and is 241 feet high. Stairs leads to the top.
*18600 Mound Road, Platteville
8 minute drive*

WHAT ELSE TO SEE?

**FIND YOUR
PERFECT
HOME AWAY
FROM HOME**



The Toy Train Barn Museum

Enter the tiny train world in owner and builder Buck Guthrie's barn chock full of mini landscapes. Ride the mini-train in the 18 acres outside. *40 minute drive*

W9141 WI-81, Argyle



Boaz Mastodon

In 1897, a mastodon bone was found in Boaz. The beast now resides at UW Madison, but the Boaz Community Park hosts a wood replica and historical plaque. *1 hour drive*

County E & Jefferson St.,
Boaz



Don Q Inn

At this industrial salvage hotel, you'll find cheese vat bathtubs, a barber chair lounge, and a C-97 Stratofreighter plane in the parking lot. Plus sooo much more. *30 minute drive*

3658 WI-23, Dodgeville

EMBRACE



CHOOSE YOUR ADVENTURE

HISTORY



Discover Wisconsin's Cornish heritage at Pendarvis's collection stone buildings and lifestyles from the 1840's.
Mineral Point - 24 mins.

HIKING



This Wyalusing State Park vista is one of many area parks with trails and hikes to enjoy. *Bagley - 45 mins.*

& SPELUNKING



Eagle Cave is an onyx cave that was discovered in 1849 and opened to the public in 1938.
Blue River - 1 hour

THE OUTDOORS

HIKING



Avoca Prairie Natural Landmark, Hay Rd. Avoca (50 mins):

At 1885 acres, this is the largest intact prairie in Wisconsin. It contains several different ecotypes including sand prairie, wet prairie, tall grass prairie, oak savanna, and more. It is known for its great bird diversity. Hiking trails are throughout.

Belmont Mound State Park, 18650 Co. Rd., Belmont (30 mins):

Belmont, from the French belle monte, means "beautiful mountain." The top of Belmont Mound is 1,400 feet above sea level and Wisconsin's First Capitol historic site is a half mile west of the park. This mound helped early travelers find the capital.

Blue Mound State Park, 4350 Mounds Park Rd., Blue Mounds (45 mins):

This is the highest point in southern Wisconsin, Blue Mound State Park offers spectacular views and unique geological features. Over 20 miles of scenic hiking, off-road bike trails, and a family campground. There is access to the Military Ridge State Trail with bike-in campsites.

Governor Dodge State Park, 4175 WI-23, Dodgeville (35 mins):

Governor Dodge State Park has over 5,000 acres of steep hills, bluffs and deep valleys plus two lakes and a waterfall. Governor Dodge offers camping, picnicking, hiking, canoeing, biking, hunting, fishing, off-road biking, and horseback riding opportunities.

Nelson Dewey State Park, 12190 Co Hwy. VV, Cassville (1 hour):

Nelson Dewey State Park overlooks the Mississippi River from a 500-foot bluff. Camp, hike or picnic high above the Mighty Mississippi. Named for Wisconsin's first governor, Nelson Dewey, the park offers a rich history, featuring the Dewey home at the nearby Stonefield Historic site.

New Glarus Woods, W5446 County Hwy. NN, New Glarus (30 mins):

New Glarus Woods State Park is a 435-acre state park offering camping, hiking, picnicking just south of the city of New Glarus. The park has direct access to the Sugar River State Trail, a 24-mile linear trail for bicycling and hiking.

Tower Hill State Park, 5808 County Rd. C, Spring Green (50 mins):

Visitors can see how lead shot was made in the mid-1800s, hike bluff trails and enjoy river views at this park outside Spring Green. A picnic area and shelter, hiking trails, canoe landing on the Wisconsin River and a small campground are all available.

Wyalusing State Park, 13081 State Park Ln., Bagley (45 mins):

At Wyalusing State Park, camp 500 feet above the confluence of the Wisconsin and Mississippi rivers. One of Wisconsin's oldest state parks, Wyalusing features a hiking trail, a canoe trail, Native American burial mounds, bird watching, fishing, boating, bicycling and picnicking on bluff top overlooks.

Yellowstone Lake State Park, 8495 N Lake Rd, Blanchardville (35 mins):

One of the few lakes in southern Wisconsin, 450-acre Yellowstone Lake State Park is one of the least visited state parks. It offers ample space to enjoy camping, swimming, fishing, boating, hiking, biking and picnicking. You can rent boats and grab some ice cream too!

**MEMORABLE
ADVENTURES
FOR THE
WHOLE FAMILY**



HISTORY

First Capital Historic Site, 18904 County Rd. G, Belmont (13 mins):

The beginning of Wisconsin Government was here! Long before Madison, Belmont was the capital city. See the buildings where Wisconsin's first laws were passed. You will gain an understanding of life before statehood was established at the spot where the earliest laws were passed.

Pendarvis Historic Site, 114 Shakerag St., Mineral Point (24 mins):

Discover Wisconsin's Cornish Heritage. Pendarvis features a collection of primitive stone buildings dating to the 1840's. Also learn of the early preservation efforts that helped create the site. Explore the charming offerings in Mineral Point. When you're done grab the local dish, the pasty, at the Red Rooster.

Stonefield Historic Site, 12195 County Rd. VV, Cassville (45 mins):

Step back in time at the former estate and farm of Wisconsin's first Governor, Nelson Dewey. Learn about early agriculture and life before mechanized farm equipment. Adjacent to Nelson Dewey State Park. Stop in the historic town of Cassville with several nice eateries.

Villa Louis Historic Site, 521 N Villa Louis Rd., Prairie Du Chein (1 Hour):

Live the earliest days of Wisconsin history. Prairie Du Chein can trace its history back to the 1600s. It has ties as an early French trading post, the War of 1812, the Winnebago War and much more. At Villa Louis you will be on the site of the Dousman Family estate. Wonderfully interpreted and curated by the State Historical Society.

& SPELUNKING

Eagle Cave, 16320 Cavern Lane, Blue River (1 hour):

This large onyx cave offers guided 1 hour and 2 hour group tours and private wild caving adventures for youth groups are offered off season. Cabins and campsites are available onsite as well as canoe trips on the Wisconsin.

Cave of the Mounds Natural Landmark, 2975 Cave of the Mounds Rd., Blue Mounds (45 mins):

Considered to be the premier cave in the Midwest, this cave system was discovered in 1939 and guided and self-guided tours typically last 45 minutes.

**MEMORABLE
ADVENTURES
FOR THE
WHOLE FAMILY**



BEER HERE

LOUIE'S BAR, YUBA

Rural bars serve a neighborhood – but don't let the address fool you, these very local bars are usually miles outside of town, plus we included a couple of town bars that are too good to pass up. A bar might feature horseracing or cribbage or the best cheese curds ever. You won't know unless you stop in. Drive times from Platteville are noted. Call ahead to check open hours.

NORTH

Gracie's Point, 9396 State Rd. 80, Platteville – 12 mins

Pleasant Ridge Bar, 4948 Co. Rd. Z, Dodgeville – 35 mins

Honkers, 34055 State Rd. 80, Muscoda – 45 mins

Hyde Store, 5314 County H, Ridgeway – 45 mins

Mt. Zion Pub, 43499 County Rd. W, Boscobel – 1 hour

Rolling Ground Bar, 16463 Store Rd, Soldier's Grove – 1.2 hours

Louie's Bar, Yuba, 10964 Co. Hwy C, Hillsboro – 1.5 hours

SOUTH

Guler's Corner, 1895 State Rd. 80, Cuba City – 17 mins

Leadmine Tavern, 5389 Co Rd. I, Benton – 20 mins

New Diggings General Store, 2944 Co. Rd., Benton – 25 mins

EAST

Fayette Saloon, 10990 Co. Rd. D, Rural Darlington – 35 mins

Good Fellas Tavern, 109 S. State St., Downtown Argyle – 44 mins

Twin Grove Stage Stop, W3704 County Hwy. K, Juda – 1.2 hours

Attica Bar, N 7298, Co. Hwy X, Albany – 1.25 hours

WEST

Yoder's Rockville Bar, 6090 US-61, Potosi – 15 mins

The Burton Tavern, 8001 Burton Ln., Potosi – 30 mins

Moon's Town Pump, 118 E. Amelia St., Downtown Cassville – 40 mins


Valley Public House, 7921 County U, Beetown – 30 mins

Dew Drop Inn, 12761 County X, Bagley – 50 mins

BREWERIES




**EXPLORE WITH FRIENDS, BRING
OLD ONES AND MAKE NEW ONES**



Potosi

Founded in 1852, The Potosi Brewing Company also houses the National Brewery Museum. Tours available. 209 South Main St., Potosi. - 35 mins.



Hillsboro

Hillsboro Brewing Company includes great food, great beer, an event center and a short term rental property. 206 East Madison St, Hillsboro - 1.5 hours



Cashton

Footjoy Farm and Brewing grows the grain, brews the beer and makes the pizza - a match made in heaven. 407 Central Drive, Cashton - 1.8 hours



Richland Center

Mel's Micro sits on the west side of Richland Center is a great venue for good beer, some volleyball and a little pool. 21733 US14, Richland Center - 1 hour

A close-up photograph of a whiskey glass filled with ice and a red straw. The glass is on a wooden bar. In the background, a bottle of Seltzer is visible, and the warm, dimly lit interior of a bar is blurred.

DESTINATION OF THE MONTH

SUPPER CLUBS



JONES BLACK ANGUS, PRAIRIE DU CHEIN

SUPPER CLUBS

Country Heights Supper Club, 1152 Badger Rd., rural Hazel Green – 20 mins

No frills dining known for their Pike (a fish). If you have one too many, they also have a motel.

Crossroads Supper Club, 9315 State Rd-80, rural Platteville – 12 mins

Located in the unincorporated hamlet of Arthur. A creative menu with the usual supper club mainstays. Finish at Gracie's across the street.

Hideaway Acres Supper Club, 4825 Bennett Rd., rural Benton – 25 mins

Located in the woods. Get the table by the fireplace and stay until Sunday for country line dancing!

Louisburg Junction Supper Club, 2061 Louisburg Rd., rural Cuba City – 20 mins

Known for its cocktails and experimental menu. But the Tomahawk Steak is a sight to behold.

Reds Supper Club, 27569 WI-81, rural Cuba City – 13 mins.

It hasn't changed in forever. It's everything you expect a supper club to be. Frog legs and grasshoppers!

Three Mile House Supper Club, 370 WI-35, rural Hazel Green – 25 mins

Located three miles from the state line. It's a classic. Ask for the turtle. One of the best relish trays around.

Village Bar Supper Club, 3410 County HHH, Cuba City, Kieler – 17 mins

A mainstay in this small village for generations. Best ribeye known to man. The 40-ounce King Prime Rib is a legend – take a picture with it!

Jones Black Angus, 37640 US-18, Prairie Du Chein – 55 mins

Great seafood and prime Angus Beef in a classic old-fashioned atmosphere. Grab a pre-dinner drink at the sunken bar. It's a great supper club experience – and a locals hangout.

**DELICIOUS
ADVENTURES
AWAIT**



VILLAGE BAR SUPPER CLUB, KIELER


UNIQUELY DRIFTLESS TERRAIN

NO DRIFT

The Driftless Area was untouched by glaciers, giving the region attributes not found anywhere else. Being unglaciated, or lacking “drift,” allowed for hilltops, valleys and unique microclimates. In addition, the people inhabiting this zone left their unique marks as well.



FRANK'S HILL EFFIGY
MOUNDS, MUSCODA



TALUS SLOPE, CHASE CREEK
STATE NATURAL AREA, BAGLEY



TROUT STREAMS, RICHLAND
AND CRAWFORD COUNTIES

**DISCOVER THE
HIDDEN WONDERS OF
THE DRIFTLESS
REGION**

EXPLORING



01

Badger Mine and Museum

279 W. Estey St. Shullsburg
1 hour

Minerals such as lead and zinc are close to the surface here. Native Americans began using lead and later Euro-Americans immigrated here creating the first industry – mainly in the southern Driftless. The towns of Shullsburg, Mineral Point, Benton, Platteville and Hazel Green are steeped in mining history. The Badger Mine and Museum contains a primitive hand dug mine six stories below the ground. You can also learn how Wisconsin became “The Badger State.” The Mining & Rollo Jamison Museum in Platteville is another great option.

02

Chase Creek State Natural Area

Dugway Road, Rural Bagley
1 hour

Algific Slopes are rare natural community’s and are known only to occur in the Driftless Area. “Algific Talus Slopes” are small and isolated and occur on steep north or east-facing slopes with fractured limestone bedrock that retains ice and emits cold air throughout the growing season. These cold microhabitats support and enable the persistence of more northern plant species and periglacial relicts. Chase Creek features a rare algific slope natural community. Parking is on the side of Dugway Road, followed by a squirrely climb up the side of the bluff. This is expert level hiking as much of the site is steep and lacks trails.

03

Dewey Heights Prairie

12190 Co. Hwy VV, Cassville
45 minutes

The Driftless is known for its sweeping views of the landscape atop ridges above the surrounding area. Perhaps no other location provides a better view than the one at Dewey Heights Prairie located within Nelson Dewey State Park. Dewey Heights Prairie rests atop a southwest-facing bluff between 800-870 feet high overlooking the Mississippi River with exposed rocks, ledges, and cliffs. It’s a classic Driftless dry prairie and a sight to behold! See the effigy mound at Riverside Park next to the river too for the full experience.

EXPLORING



04

Frank's Hill

Hwy 193, rural Muscoda
50 mins

Perhaps nowhere in the world contains more effigy mounds than Southwest Wisconsin. Effigy mounds, built in the shape of animals, exist on hilltops throughout the Upper Mississippi and Wisconsin River Valleys. The effigy mound civilization lived in Wisconsin from roughly 700–1200 A.D. The Shadewald Mound Group, aka “Franks Hill” is open to the public and contain a variety of animal shapes and conical mounds believed to be “calendar mounds.” Parking on the east side of Highway 193.

05

Spring Green Prairie

Angelo Ln., rural Spring Green
1 hour

Known as the “Wisconsin Desert,” the preserve is a place where a bluff levels off into sand dunes. It demonstrates the unique diversity of Driftless ecosystems. Spring Green Preserve harbors some of Wisconsin's rarest plant communities, including sand prairie, dry bluff prairie, and black oak barrens. Here you can see a land of cactus and lizards, sand dunes and dry grasses—without heading out West.



BLAZINGSTAR IN BLOSSOM,
SPRING GREEN PRAIRIE

06

Trout Streams

Rural Crawford and Richland Counties
1 hour

All counties in the Driftless contain trout streams but Richland and Crawford counties have the highest concentration. Due to the large number of springs in the Driftless the area has become a Midwest leader in trout fishing. Springs feed these streams with the cold water preferred by trout. Many conservation efforts are underway to help maintain these stream's quality. Please use the great WDNR maps online for specific spots and grab your waders, poles, and net.

CHEESE PLEASE

Wisconsin and cheese goes hand in hand, and we are pleased to share the bounty of Driftless cheese makers with you. There are many more in the region than we can list – they are all delish!



Brunkow Cheese

Brunkow has been producing specialty cheese since 1899. Stop at the Fayette Saloon when you're done.

Recommendation: Horseradish Raw Milk Cheddar

17975 Hwy F, Darlington
35 mins



Carr Valley Cheese

Master Cheesemaker Sid Cook has won more top awards than any other cheesemaker in North America. Don't miss the photo op with Igor outside.

Recommendation: Bread Cheese – any flavor and Ménage Butter

1675 Lincoln Ave,
Fennimore – 30 mins



Ehlenbach's Cheese Chalet

The only producer of Limburger cheese in the US and one of the oldest cheese cooperatives in the country.

Recommendation: Limburger – but keep it covered until ready to enjoy.

1N4858 County Hwy N,
Rural Monroe – 1 hour



SAY CHEESE

**DON'T
FORGET
THE CURDS!**



116 N. Main St.
Cuba City – 15 mins

Gile Cheese Outlet

The cheese is produced out of town, but they sell it on Main Street. With over 140 varieties of cheeses to choose from you'll have a hard time choosing just one.

Recommendation: Colby Longhorn



320 Commerce St.
Mineral Point – 25 mins

Hooks Cheese

Julie Hook is the only woman to win an overall world championship award at the World Cheese Championship, a Colby. Hook's is known for their long-aged cheddars.

Recommendation: 15-Year Cheddar



1050 Industrial Dr.
Muscoda – 45 mins

Meister Cheese

What started as a small rural cheese maker in 1916 has turned into one of the nation's top makers of cheese and whey products. Meister takes pride in their sustainable products.

Recommendation: Wild Morel Jack



The City of Monroe –
1 hour

Monroe

Could Monroe be the Cheese Capital of America? It is home to the National Historic Cheese Making Center Museum and the high school team is the Cheesemakers. Your call.

Recommendation: Baumgartner's Restaurant or the Alp & Dell Cheese Store



300 US Hwy 14, Arena -
1 hour NE

Arena Cheese

Celebrate the inventors of Cojack and winner of 34-time medal winners in US, World and ACS Cheese competitions.

Recommendation: Cojack and a photo op with the mouse!



15982 WI-11, rural
Shullsburg - 30 mins

Roelli Cheese

After stopping cheese production in 1991, fourth generation cheesemaker, Chris Roelli, re-branded the operation as an artisanal maker in 2006. He has built a reputation for outstanding small batch cheeses.

Recommendation: Dunbarton Blue



233 Iowa St. Dodgeville
30 mins

Schurman's Cheese

Schurman's produces cheese up the road in their factory. Their retail location also offers local products you will love. Get the ice cream too.

Recommendation: The Curds



208 Water St.
Shullsburg - 30 mins

Shullsburg Creamery

This Creamery is the heartbeat of the city since the 1930's, both as an employer and its support of local tourism. Watch curds being made in their viewing window.

Recommendation: The "Bargain Bin!"

GET TO THE GOOD LIFE



LIVE WHERE OTHERS JUST VACATION

Lorem ipsum dolor sit amet, consectetur
adipiscing elit. Pellentesque imperdiet
sapien nunc, et volutpat mauris

LIVING LARGER



SPEND LESS LIVE MORE

1

It seems so... rural?

We are lacking Starbucks on every corner, but we have local roasters, artists, musicians, and successful entrepreneurs. What we don't have we find or we make - including great new friends.

2

Why Driftless?

We have good schools, affordable housing, and safe streets. Plus a chance to get to know your neighbors, a chance to be mayor, a chance to live a more complete life - right now. Don't wait.

3

Test drives welcome

Why chase the dollar when you can work nearby or remote and keep more of what you earn? Come spend the weekend, or the month, or the year. All are welcome here.

- *Orci varius natoque penatibus et*
- *magnis dis parturient montes,*
- *nascetur ridiculus mus.*
- *Donec quis dolor lacinia,*
- *feugiat magna hendrerit risus.*

CONTACT



Lorem ipsum dolor sit amet,
consectetur adipiscing elit.
Pellentesque imperdiet sapien
nunc, et volutpat mauris



123 456 7890



hello@reallygreatsite.com



www.prosperitysouthwest.com
www.swwrpc.org



SOUTHWESTERN WISCONSIN
REGIONAL PLANNING
COMMISSION

